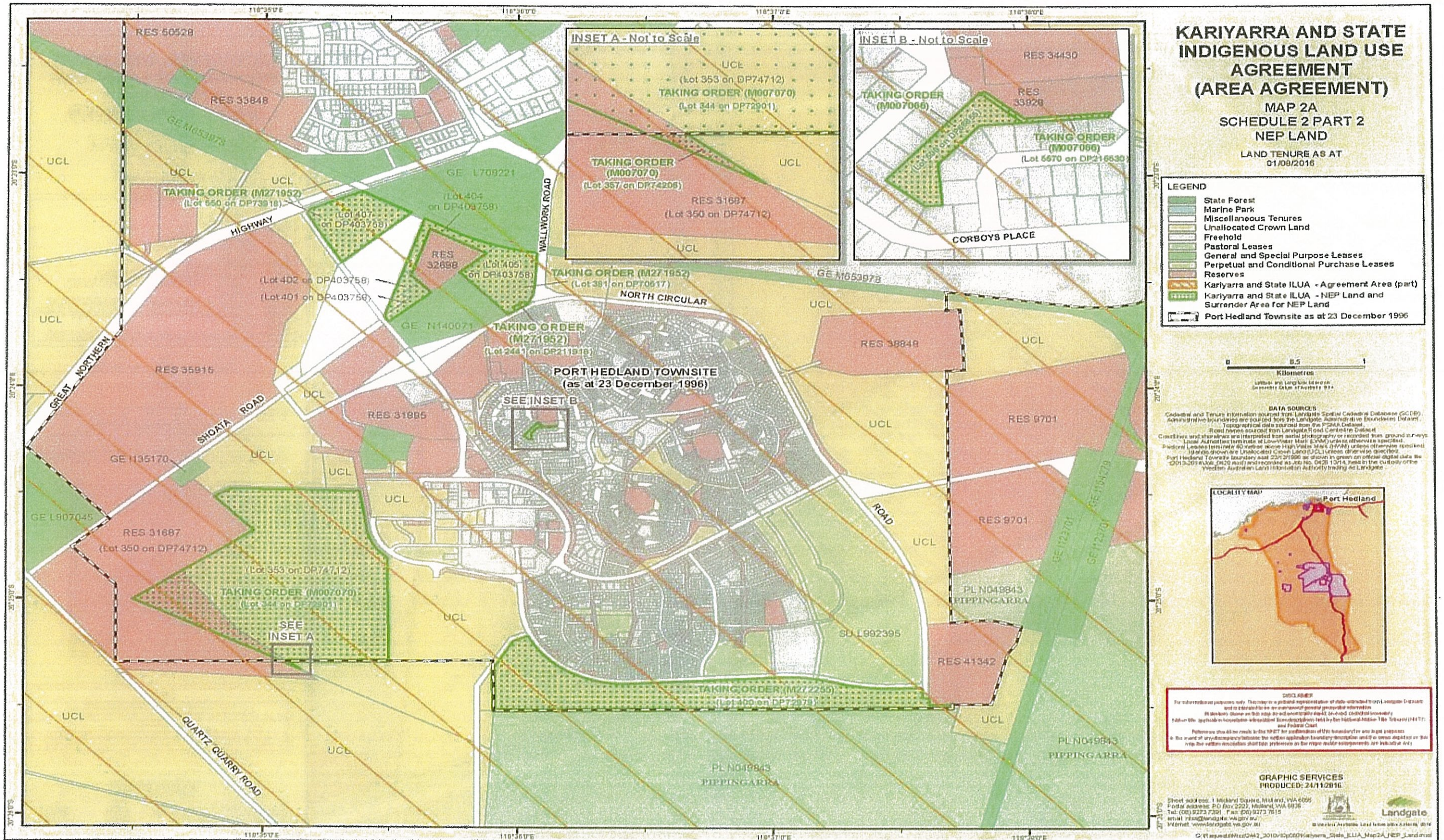
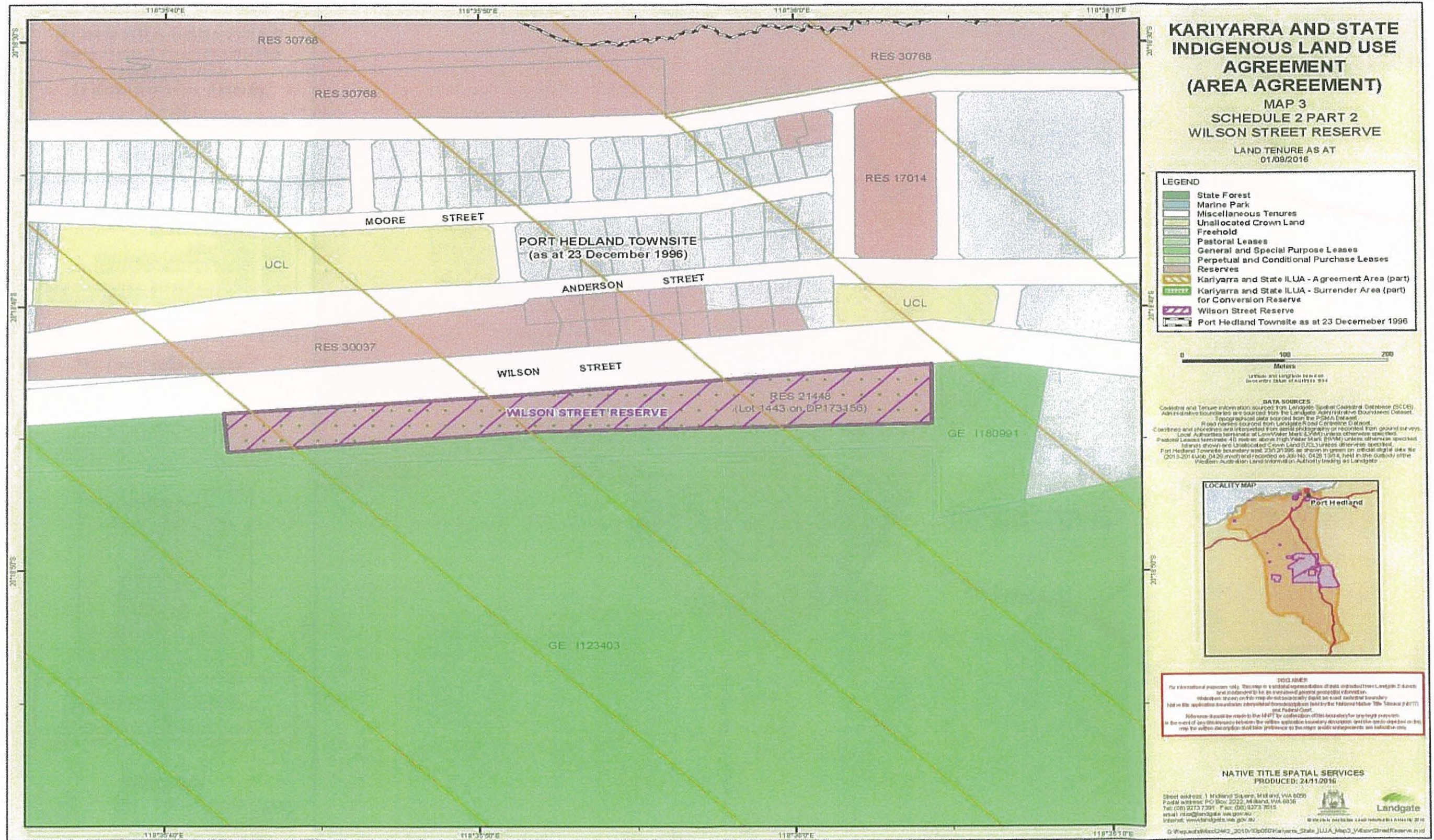


Schedule 2 Surrender Area

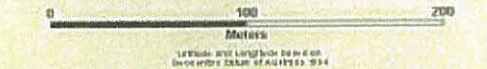


Schedule 2 Surrender Area

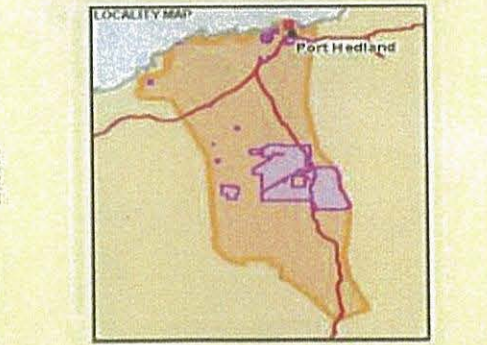


**KARIYARRA AND STATE
 INDIGENOUS LAND USE
 AGREEMENT
 (AREA AGREEMENT)**
 MAP 3
 SCHEDULE 2 PART 2
 WILSON STREET RESERVE
 LAND TENURE AS AT
 01/09/2016

- LEGEND**
- State Forest
 - Marine Park
 - Miscellaneous Tenures
 - Unallocated Crown Land
 - Freehold
 - Pastoral Leases
 - General and Special Purpose Leases
 - Perpetual and Conditional Purchase Leases
 - Reserves
 - Kariyarra and State ILUA - Agreement Area (part)
 - Kariyarra and State ILUA - Surrender Area (part) for Conversion Reserve
 - Wilson Street Reserve
 - Port Hedland Townsite as at 23 December 1996



DATA SOURCES
 Cadastral and Tenure information sourced from Landgate's Spatial Cadastral Database (SCDB).
 Administrative boundaries are sourced from the Landgate Administrative Boundaries Dataset.
 Topographic data sourced from the IGNIS dataset.
 Road names sourced from Landgate's Road Classification Dataset.
 Coastlines and shorelines are interpreted from aerial photography or recorded from ground surveys.
 Local Authorities territorial and Local Government (LGA) boundaries are sourced from the
 Pastoral Leases Database. All other boundaries are sourced from the National Mapping Grid (NMG).
 Port Hedland Townsite boundary as at 23/12/1996 as shown in green on official digital data file
 (2015-2016) and recorded as 386 No. 0428 1996, held in the custody of the
 Western Australian Land Information Authority (LINA).



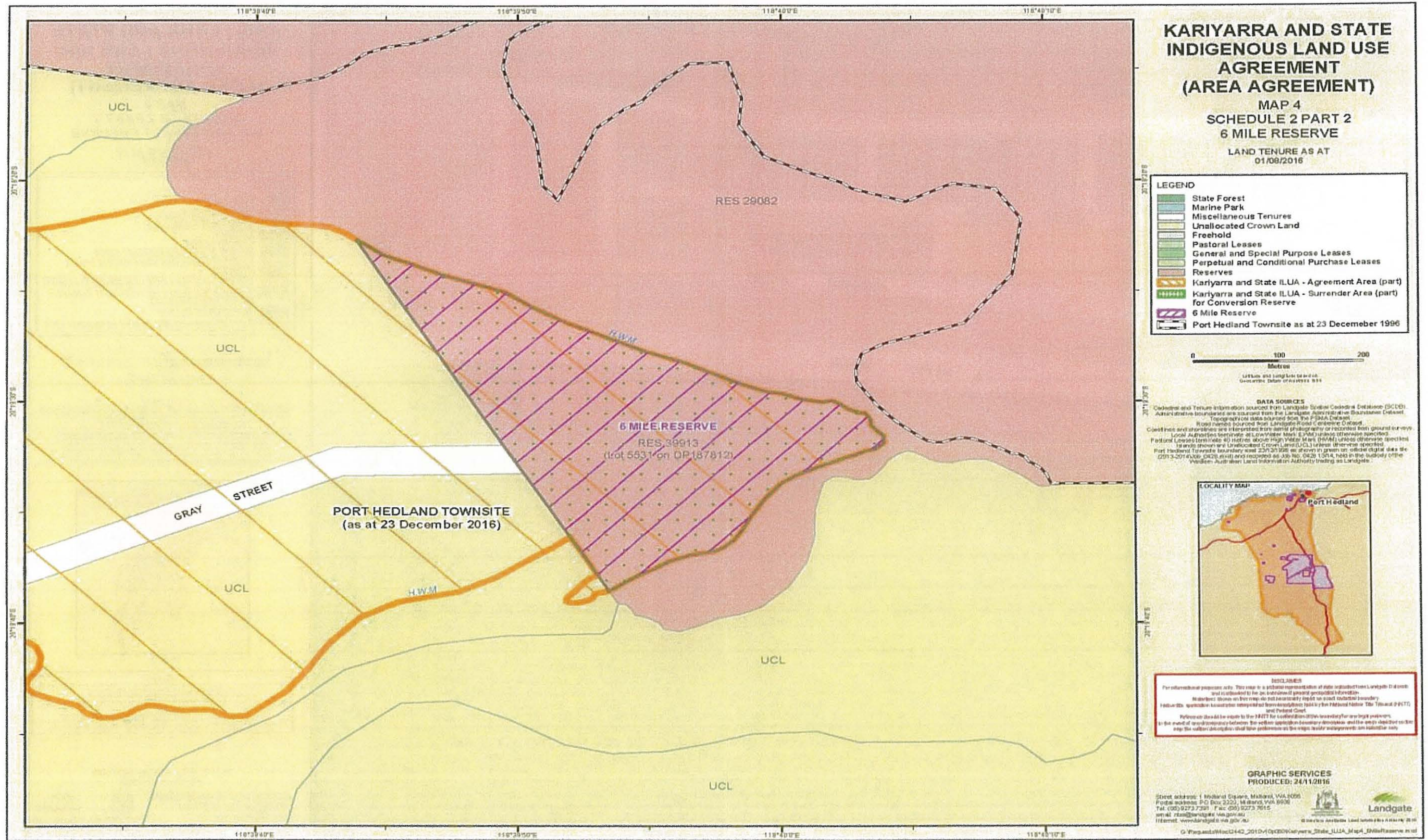
DISCLAIMER
 This map is a spatial representation of data and does not constitute a legal document.
 It is intended to be used as a guide only and should not be relied upon for legal purposes.
 The map is the property of Landgate and is provided on a non-exclusive basis.
 No warranty is made by Landgate as to the accuracy or completeness of the data shown on this map.
 Reference should be made to the ILUA for the conditions of the agreement for any further enquiries.
 In the event of any discrepancy between the map and the official cadastral data, the user should refer to the
 map for the official boundary and the official cadastral data for the legal boundary.

NATIVE TITLE SPATIAL SERVICES
 PRODUCED: 24/11/2016

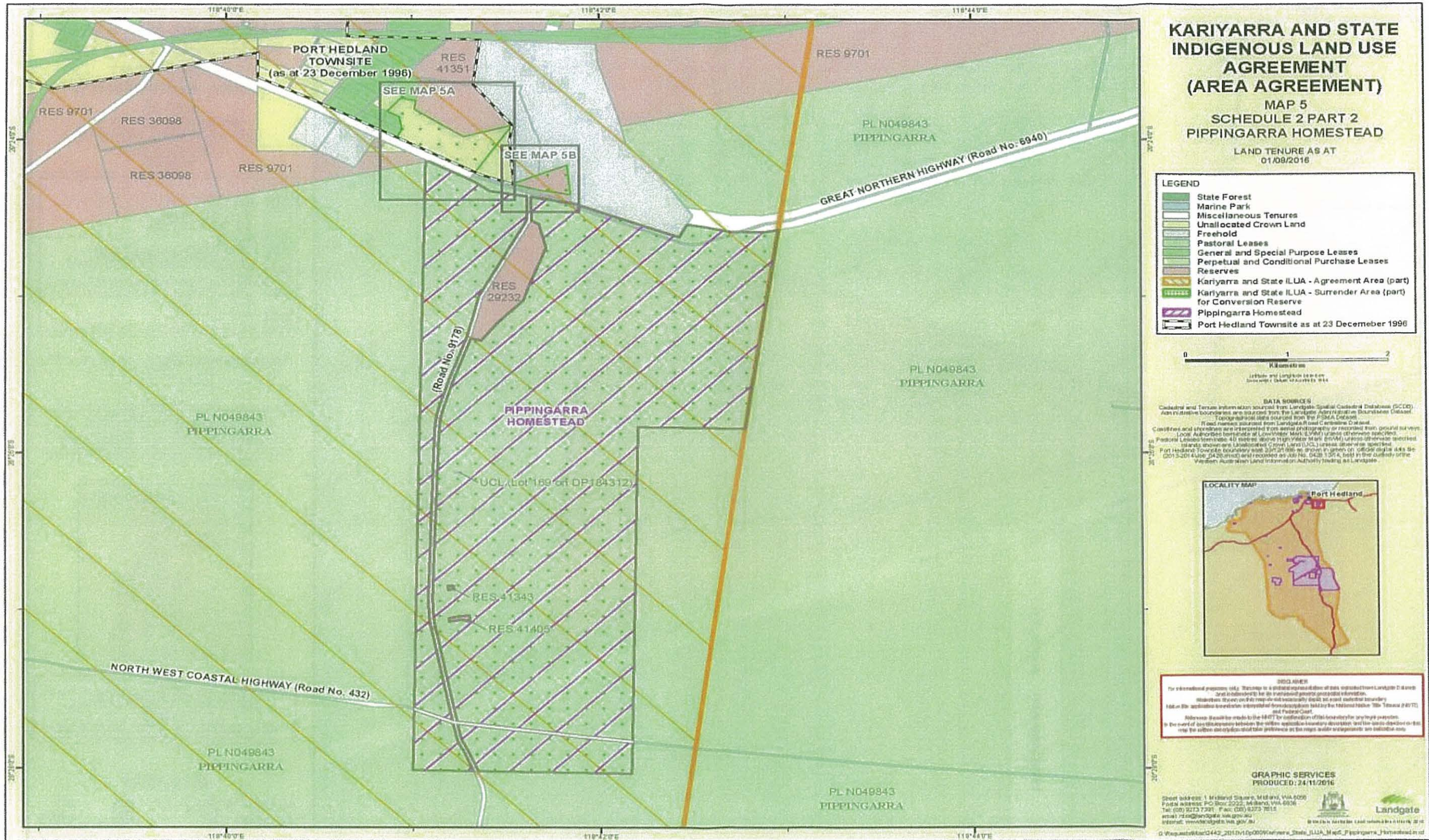
Street address: 1 Midland Square, Midland, WA 6020
 Postal address: PO Box 2022, Midland, WA 6020
 Tel: (08) 9273 7300 Fax: (08) 9273 7015
 email: info@native.title.wa.gov.au
 internet: www.native.title.wa.gov.au

© 2016 Landgate. All rights reserved. A16116 2016

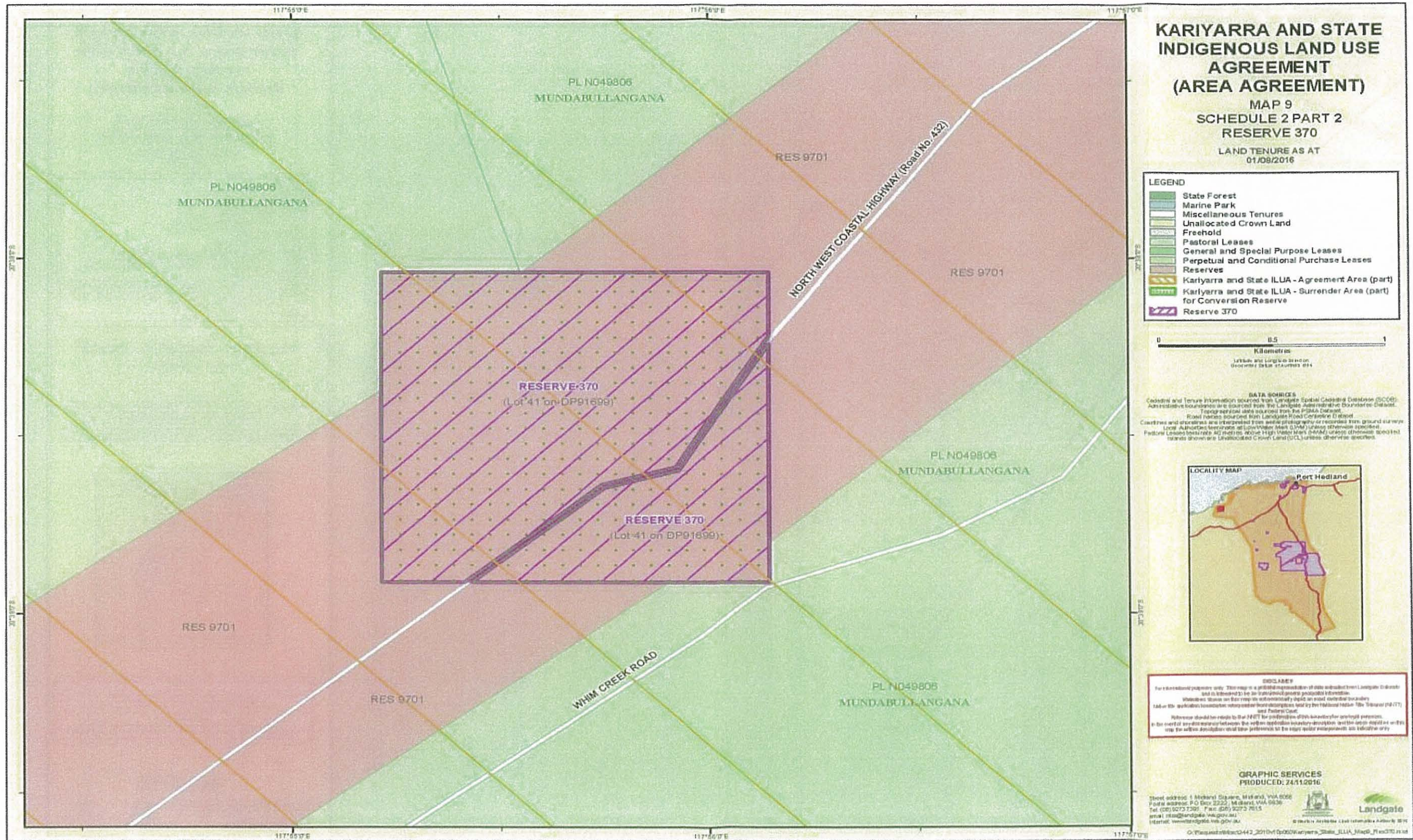
D:\Projects\WIL2017\016\0000\Kariyarra_State_ILUA_Map3_V4\Map3WilsonStreetReserve.mxd

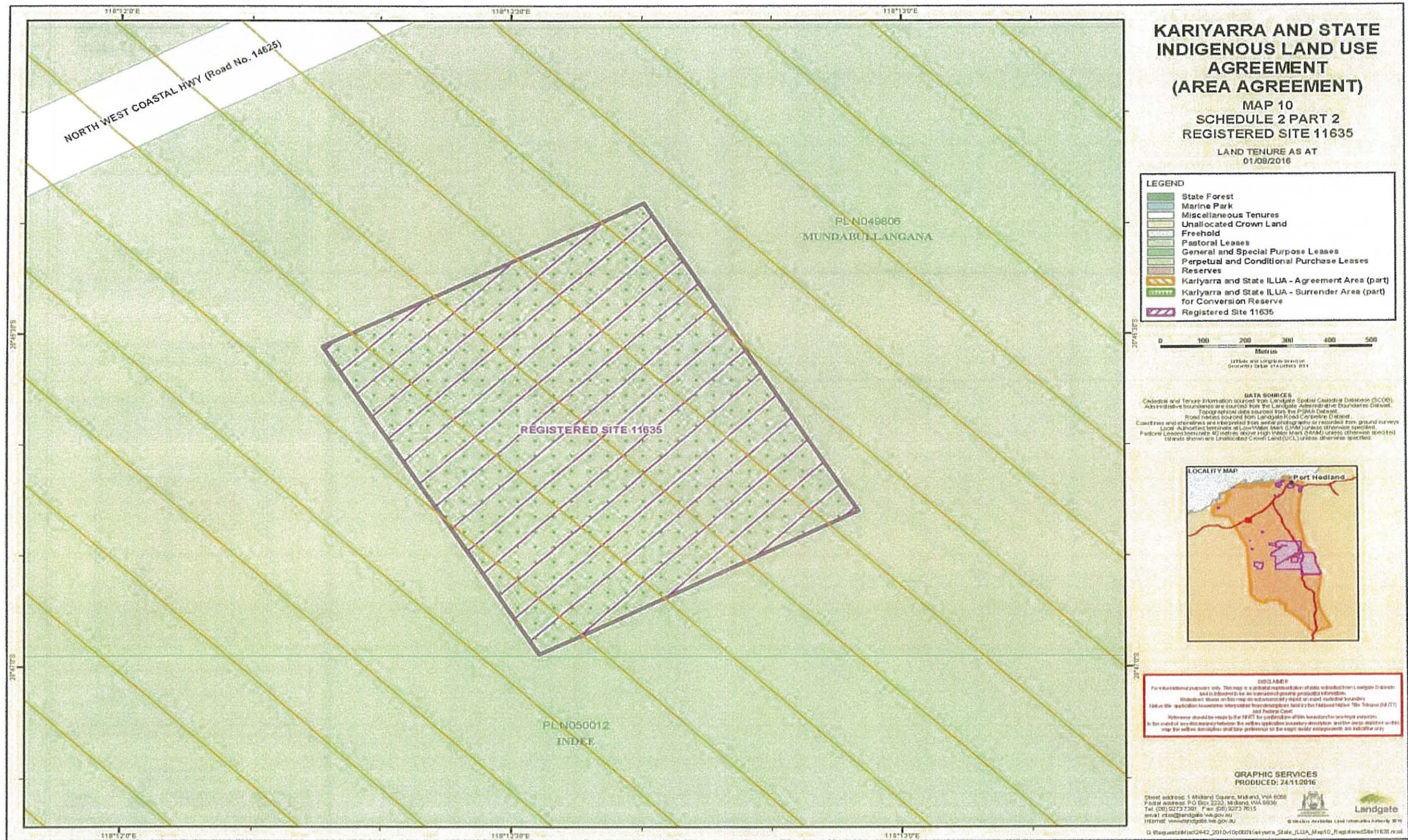


Schedule 2 Surrender Area

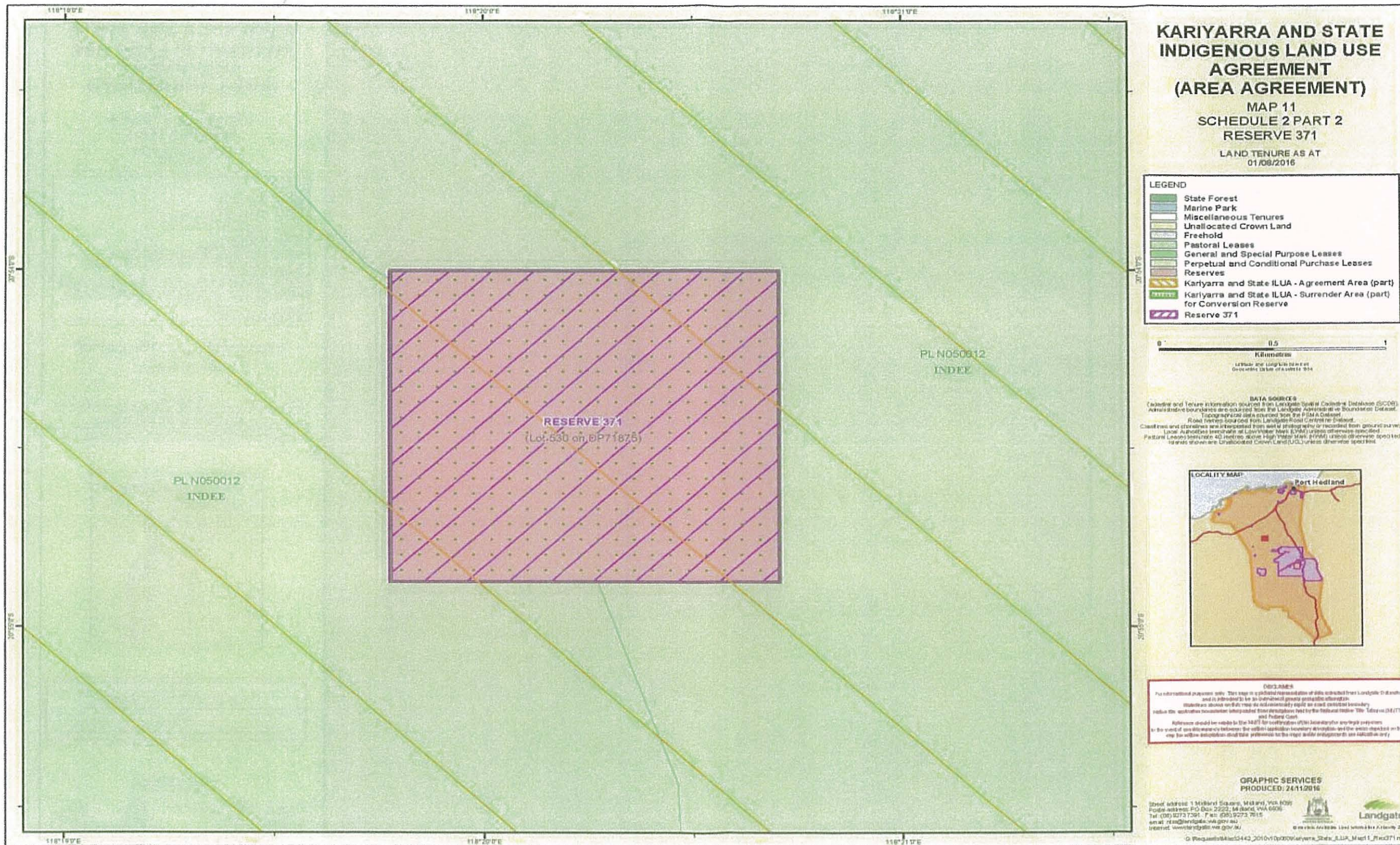


Schedule 2 Surrender Area

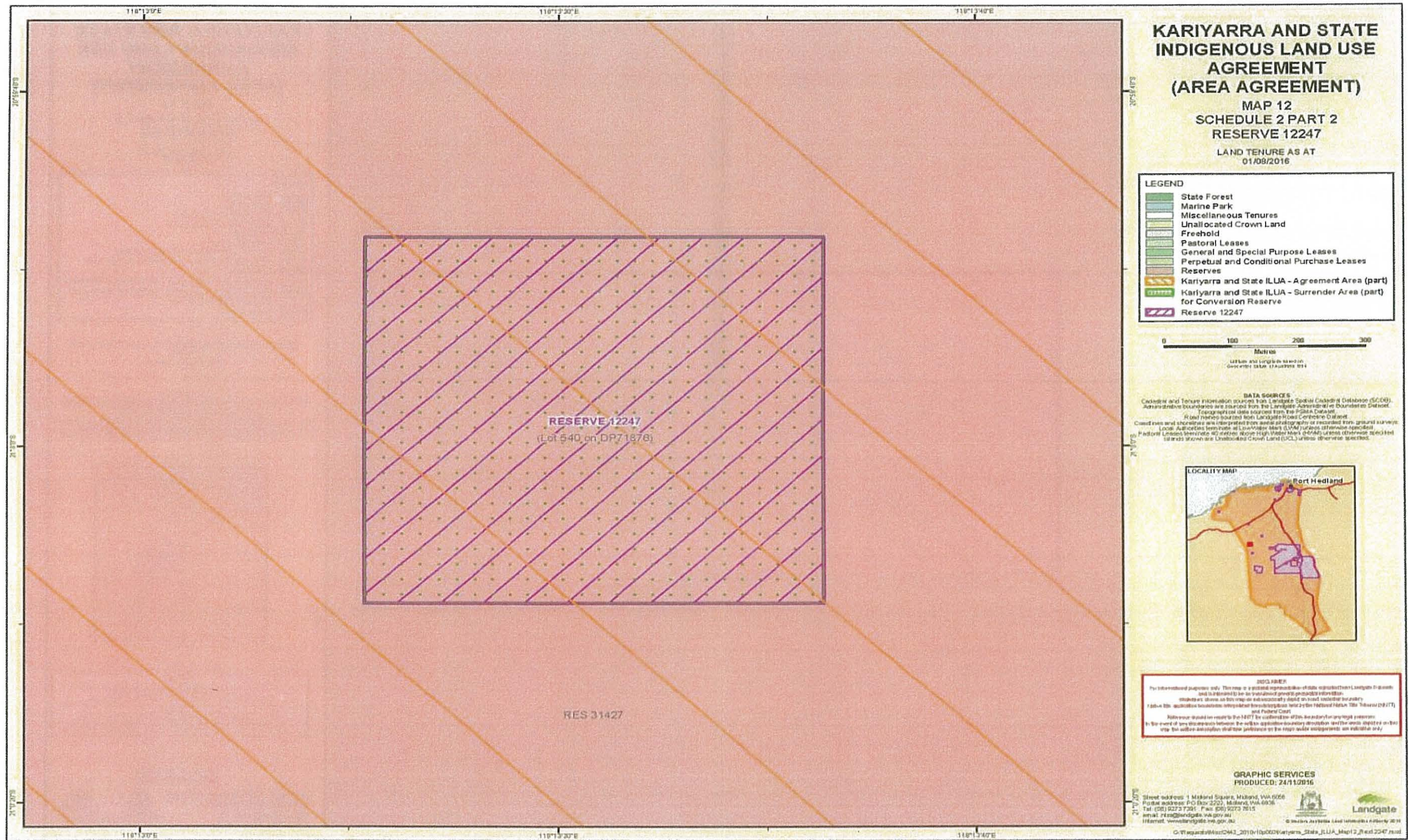


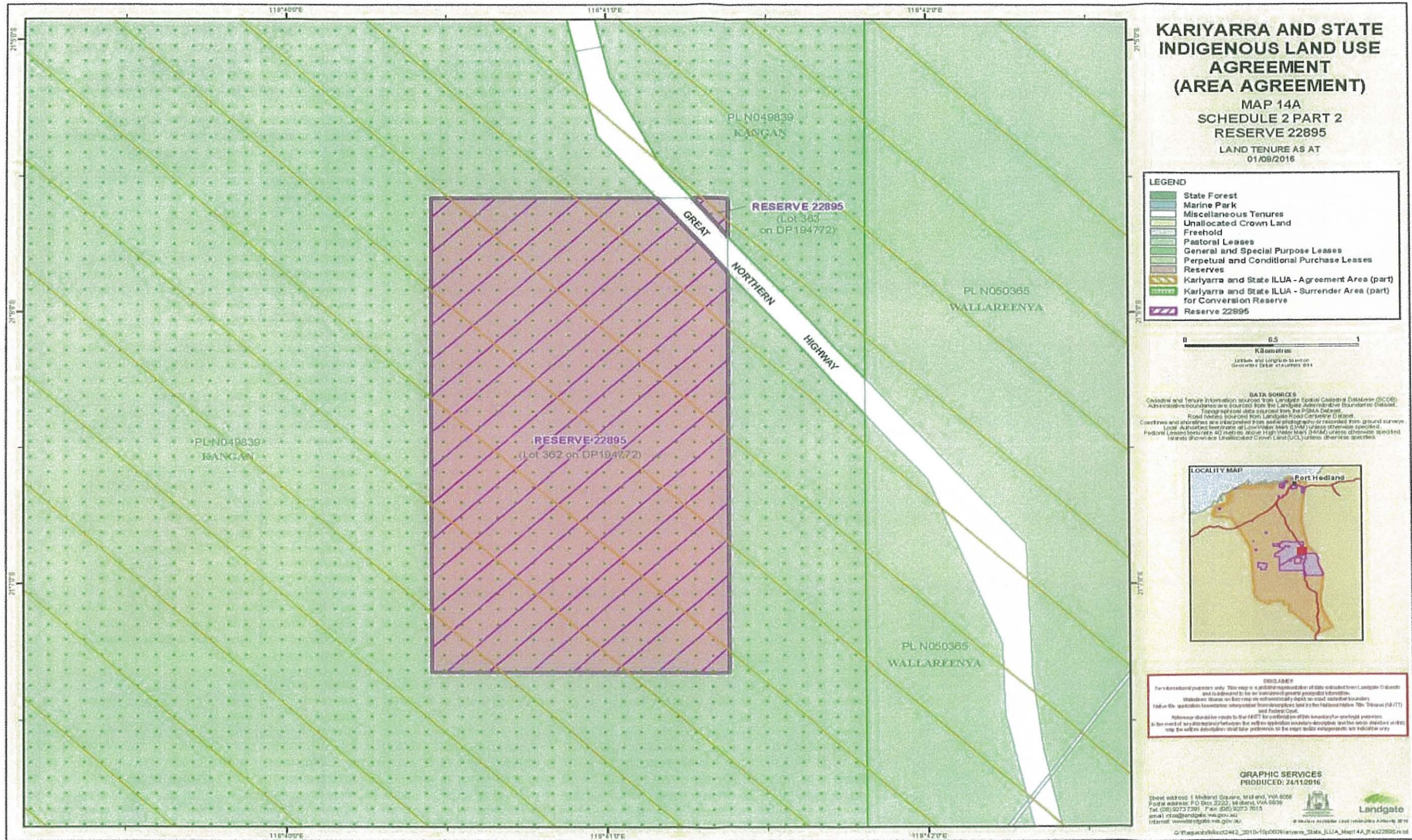


Schedule 2 Surrender Area

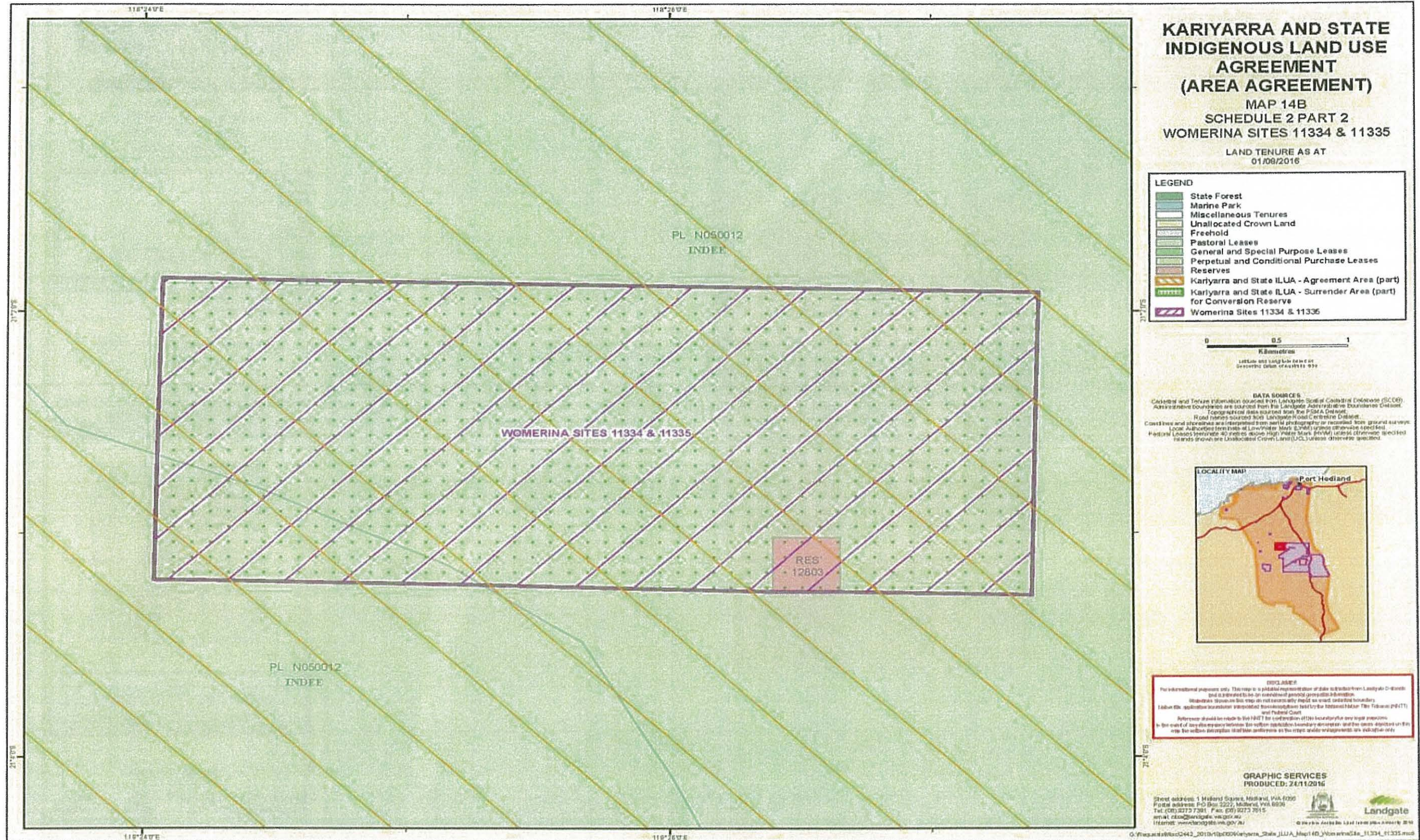


Schedule 2 Surrender Area

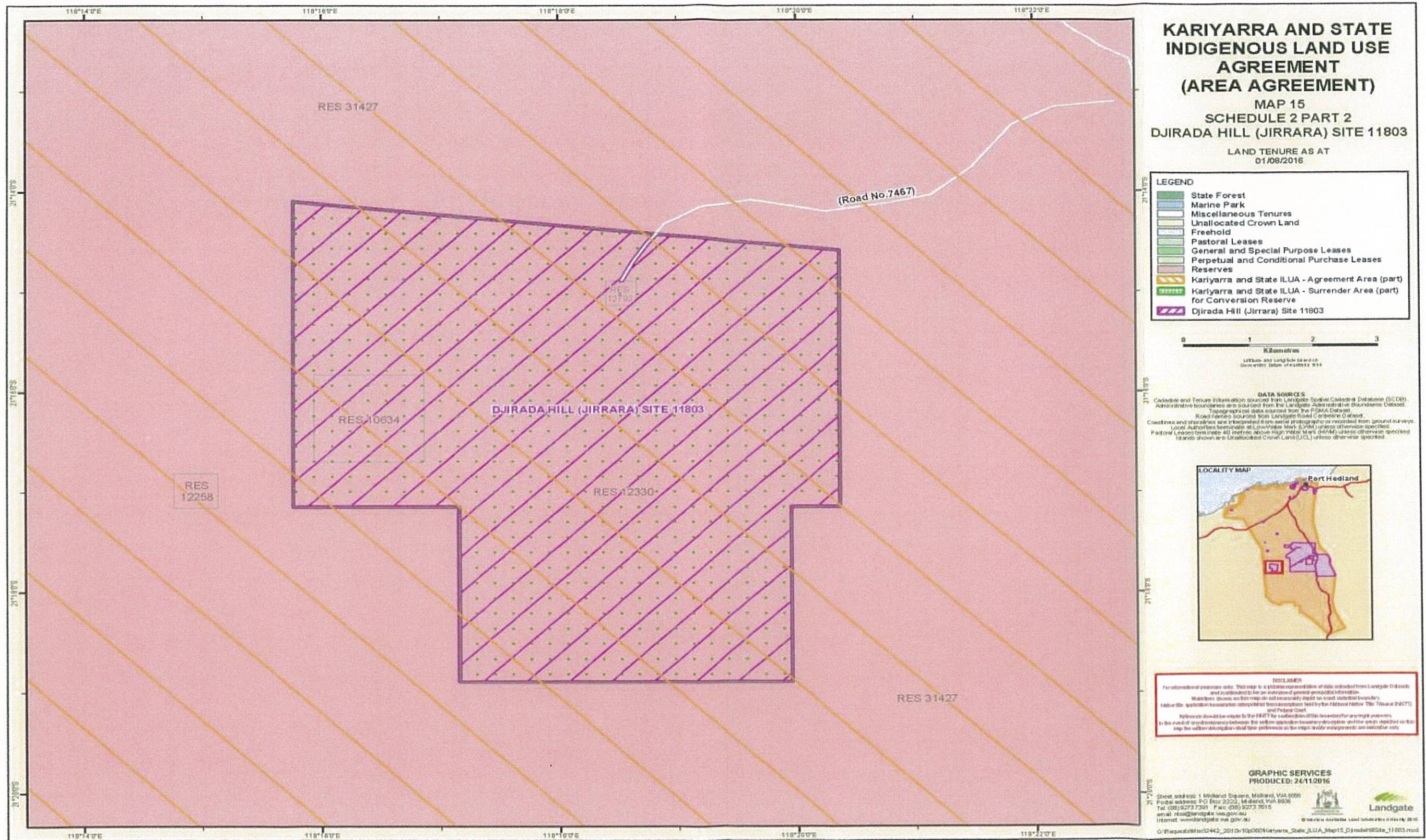




Schedule 2 Surrender Area




Schedule 2 - Surrender Area



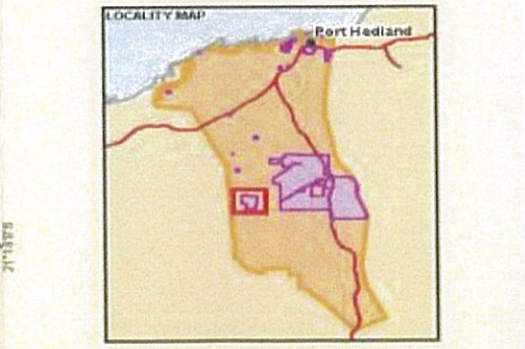
**KARIYARRA AND STATE
 INDIGENOUS LAND USE
 AGREEMENT
 (AREA AGREEMENT)**
 MAP 15
 SCHEDULE 2 PART 2
 DJIRADA HILL (JIRRA) SITE 11803
 LAND TENURE AS AT
 01/08/2016

LEGEND

- State Forest
- Marine Park
- Miscellaneous Tenures
- Unallocated Crown Land
- Freehold
- Pastoral Leases
- General and Special Purpose Leases
- Perpetual and Conditional Purchase Leases
- Reserves
- Kariyarra and State ILUA - Agreement Area (part)
- Kariyarra and State ILUA - Surrender Area (part) for Conversion Reserve
- Djirada Hill (Jirra) Site 11803



DATA SOURCES
 Cadastre and Tenure Information sourced from Landgate Spatial Cadastre Database (SCDB).
 Administrative boundaries are sourced from the Landgate Administrative Boundaries Dataset.
 Topographic data sourced from the P-SMA Dataset.
 Road names sourced from Landgate Road Classification Dataset.
 Coastlines and shorelines are interpreted from aerial photography or recorded from ground surveys.
 Local Authorities boundaries as shown on Map 5, 2016 unless otherwise specified.
 Pastoral Leases from maps 401 metres above high water mark (MHW) unless otherwise specified.
 Islands shown are Unallocated Crown Land (UCL) unless otherwise specified.



DISCLAIMER
 For informational purposes only. This map is a pictorial representation of data collected from Landgate Datasets and is intended to be an overview of general geographic information.
 Boundaries shown on this map do not necessarily depict an exact natural boundary.
 Neither the application nor the content of this map is intended to be used for legal purposes.
 This map should be used in conjunction with the relevant legislation and the original data.
 In the event of any discrepancy between the application boundary information and the original data, the original data shall prevail and the information on this map be subject to change without notice.

**GRAPHIC SERVICES
 PRODUCED: 24/11/2016**

Street address: 1 Millard Square, Millers, WA 6099
 Postal address: PO Box 3222, Millers, WA 6096
 Tel: (08) 9273 7301 Fax: (08) 9273 7615
 email: info@landgate.wa.gov.au
 Internet: www.landgate.wa.gov.au

Landgate

© 2016 Landgate. All rights reserved. Landgate is a trading name of the Government of Western Australia.

G:\Projects\Millard\2442_2016-10\0604Kariyarra_Sch2_ILUA_Map15_D\mills1502a_11803.mxd